



**Road Running Technical Council  
USA Track & Field  
Measurement Certificate**



Name of the course GFNY MARATHON - SEBRING Distance 42.195 km  
Location (state) FL (city) Lake Placid  
Type of course: Road Race  
Measuring Methods: Bicycle  
Measured By Bill Strack - 302 Mission Hills Ave. - Temple Terrace, FL 33617 - (813) 505-1405 - wstrack1@aol.com  
Race Contact Lidia Fluhme - Gran Fondo New York 5114 Kennedy Blvd. West Suite 16 West New York, NJ 07093 - 917-656  
Date(s) when course measured: 05/22/2022  
Number of measurements of entire course: 2 Course Configuration: loop  
Elevation (meters above sea level) Start 31.70 Finish 31.70 Lowest 29.57 Highest 42.67  
Straight line distance between start and finish 0.3 m Drop 0.00 m/km Separation 0.00 %  
Type of surface: Paved 96 % Dirt 2 % Gravel 2 % Grass 0 % Track 0 %  
Effective date of certification: May 23, 2022 Certification code: FL22020JK

Note to Race Director: Use this Certification Code  
in all public announcements relating to your race.

## ***Be It Officially Noted That***

Based on examination of data provided by the above named measurer, the course described above and in the map attached is hereby certified as reasonably accurate in measurement according to the standards adopted by the Road Running Technical Council. If any changes are made to the course, this certification becomes void, and the course must then be recertified.

**Verification of Course ---** In the event a National Open Record is set on the course, or at the discretion of USA Track & Field, a verification measurement may be required to be performed by a member of the Road Running Technical Council. If such a remeasurement shows the course to be short, then all pending records will be rejected and the course certification will be cancelled.

***This certification expires on December 31 of the year:*** **2032**

**AS NATIONALLY CERTIFIED BY:**

Date: May 27, 2022

Justin Kuo - USATF/RRTC Certifier - 39 Oakland Rd, Brookline MA 02445  
(617) 487-4463 - jkuo+certifier@usatfne.org

# **GFNY MARATHON - SEBRING**

**Sebring, Florida, Oct 23, 2022**

Measured for certification by Bill Strack on 5/22/2022

wstrack1@aol.com (813-505-1405)

Race Director: Lidia Fluhme (917-656-2005)

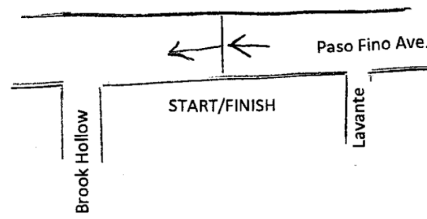
- Start:** On Paso Fino Dr. 63' W of Levante, east of Brook Hollow Rd.  
**Mile 1:** On Brook Hollow Rd. 63' S of S corner of Glen Haven.  
**U-Turn:** On Brook Hollow Rd. 84' 2" N. of Miller  
**Mile 2:** On Rhododendron Rd. 133' 2" W of power pole 7654400  
**Mile 3:** On Fordham just past curve of Sand Hill Crane, 67' 4" S of Finch.  
**Mile 4:** On Lake Hill Dr. 9' E of power pole 6065280  
**Mile 5:** On Poppinjay Av. 57' W of Forbes Dr. (house #3270)  
**Mile 6:** On Durrance, 401' 6" S of Paso Fino.  
**Mile 7:** On Brook Hollow, 87' N of power pole 8156802  
**Mile 8:** On Brook Hollow @ NW corner of Gerber Ave.  
**U-Turn:** On Brook Hollow Rd. 84' 2" N. of Miller (same u-turn)  
**Mile 9:** On Durrance, 84' S of Pheasant Ave.  
**Mile 10:** On Fordham, 102' 6" N of Ostrich St.  
**Mile 11:** On Wildflower, 60' N of NE corner of Vesper Sparrow Ave. (between House # 1206-1208)  
**Mile 12:** On Poppinjay (dirt road section) 448' E of Paso Fino  
**Mile 13:** On Paso Fino 162' W. of Harland  
**Mile 14:** On Brook Hollow, 78' S of S corner of Levante.  
**U-Turn:** On Brook Hollow, 84' 2" N. of Miller (same u-turn)  
**Mile 15:** On Rhododendron Rd., 66' W. of power pole 7654404  
**Mile 16:** On Sandhill Crane, 75 yards E of Turn to Fordham  
**Mile 17:** On Lake Hill Dr., 27' 5" S of power pole 6065283  
**Mile 18:** On Poppinjay, 88' W of power pole (no #) @ mailbox of # 3260  
**Mile 19:** On Durrance, 162' N of Lake Hill  
**Mile 20:** On Brook Hollow, 184' S of power pole 8156800 (just past Cliff Swallow)  
**Mile 21:** On Brook Hollow, 124' N of Rhododendron  
**U-Turn:** On Brook Hollow, 84' 2" N of Miller (same u-turn)  
**Mile 22:** On Durrance, 107' N of power pole 7521273  
**Mile 23:** On Fordham, 150 yards N of Blue Bird  
**Mile 24:** On Lake Hill @ power pole 832482  
**Mile 25:** On Poppinjay, 140' N of power pole 8588434 (pavement turns to dirt)  
**Mile 26:** On Paso Fino 63' W of Genoa St.  
**Finish:** Same as start

**Note:**  
 • This is a four loop course which follows exact route all times.  
 • Arrows on map represent flow of runners. Course measured using full width of the road and shortest possible route.

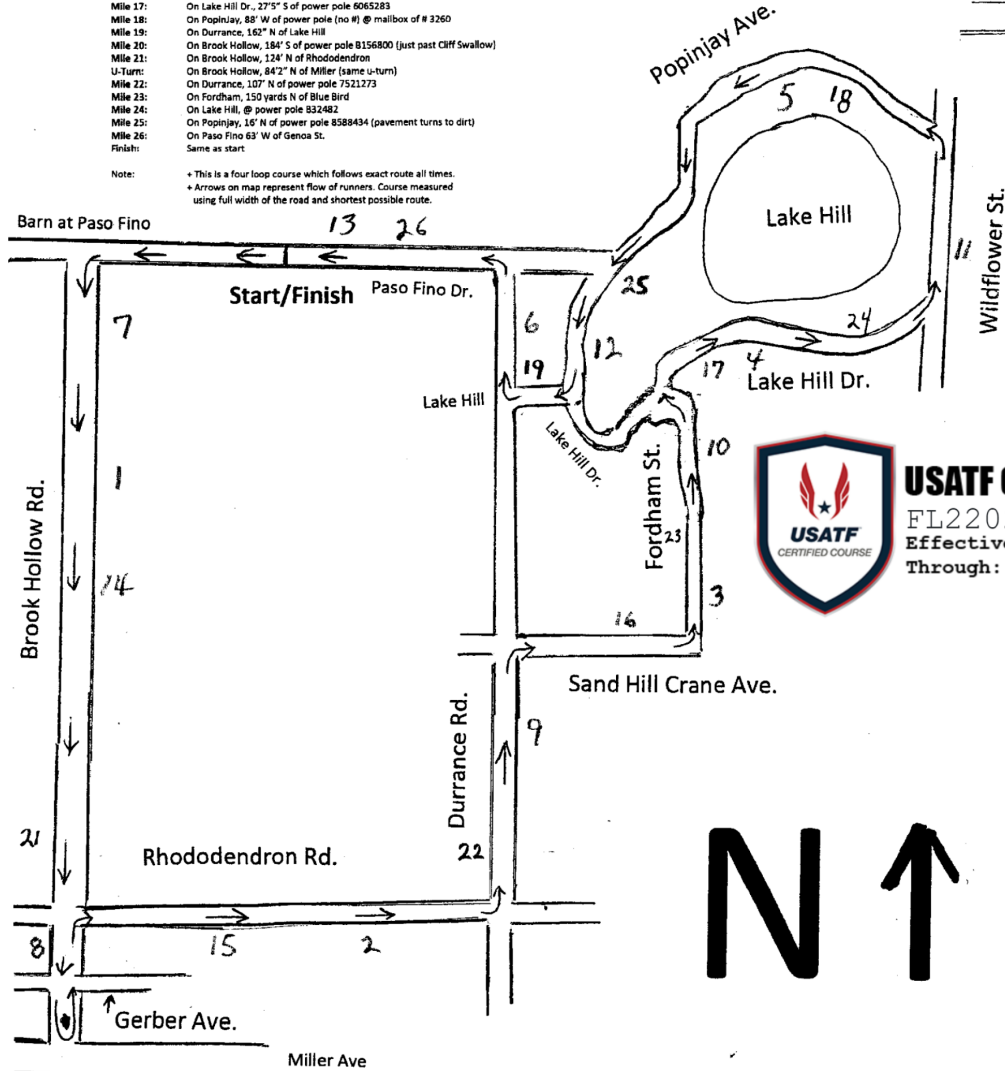
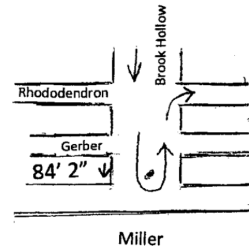
## **START/FINISH DETAIL**

The Barn at Paso Fino

← 63 ft →



## **U-TURN DETAIL**



**USATF Certificate**

FL22020JK

Effective: 05/23/2022

Through: 12/31/2032